






# Bus Driving Map and Instructions

Northwest corner of Lyon and Ottawa

-  = Girl Drop for buses
-  = Bus parking
-  = Michigan Ave directional arrows
-  = Division Ave directional arrows
-  = Pearl Ave directional arrows
-  = Parking directional arrows

The best way for buses to reach the drop off point for the event is to approach the corner from Division Ave heading West on Lyon St. The drop spot is along Lyon just west of Ottawa Ave on the north side of the road.

A volunteer will assist the driver at this location.

If the bus will be transporting girls back to their school, they are asked to park along Front St on the east side of the street, just west of the Ford Museum. Continue west on Lyon St; turn south on Monroe; turn west on Pearl and then north on Front. Front is a one-way street heading north. You must make plans with your driver for timing of pick up.

**NOTE:** Ottawa Ave will be closed morning of the event and Inoia Ave is a one-way street traveling north. Michigan Ave does not physically cross Division Ave. traveling under Michigan. To access Lyon St from Michiagn you must turn South on Bostwick to Lyon Ave: then west on Lyon.

